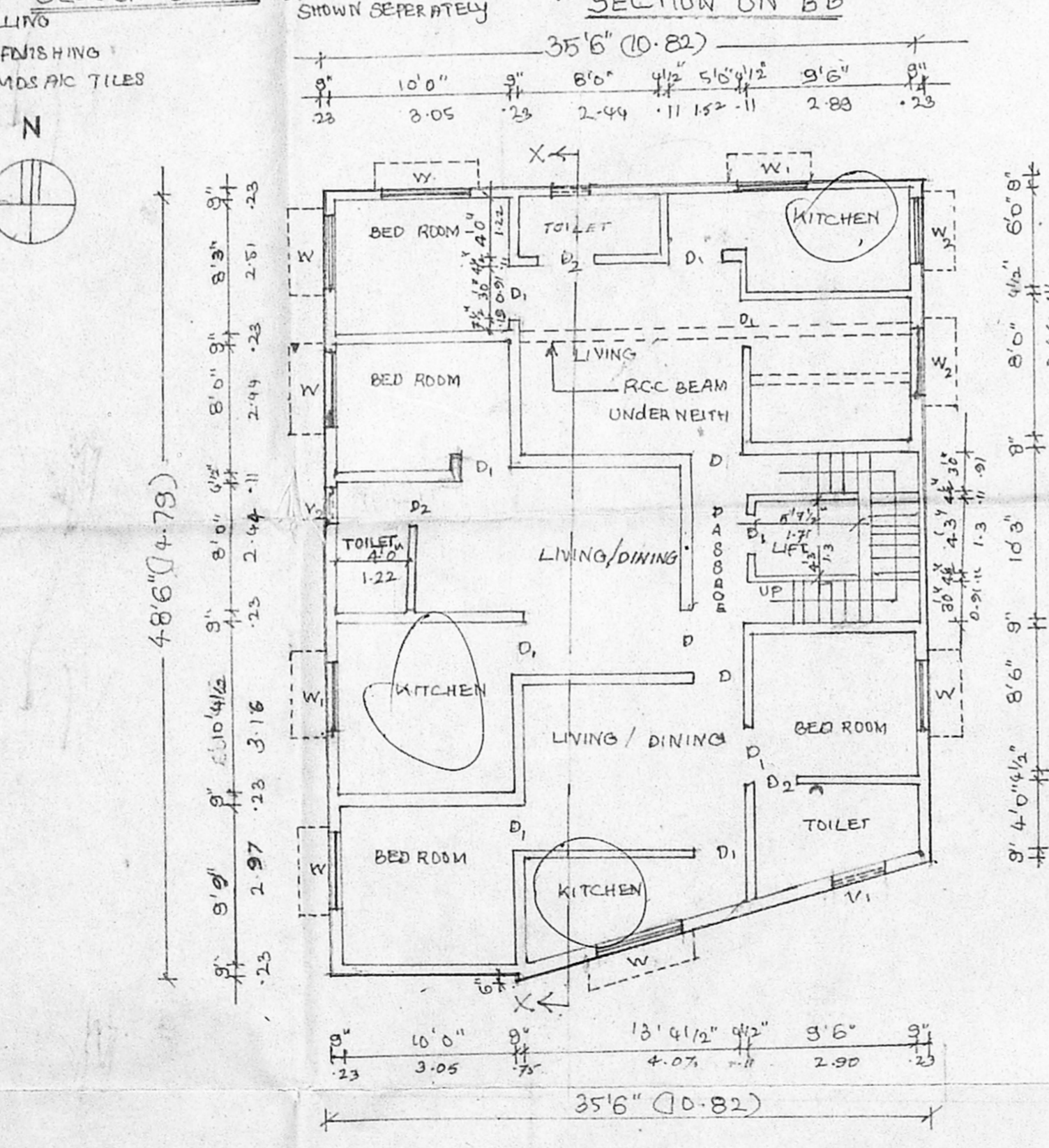
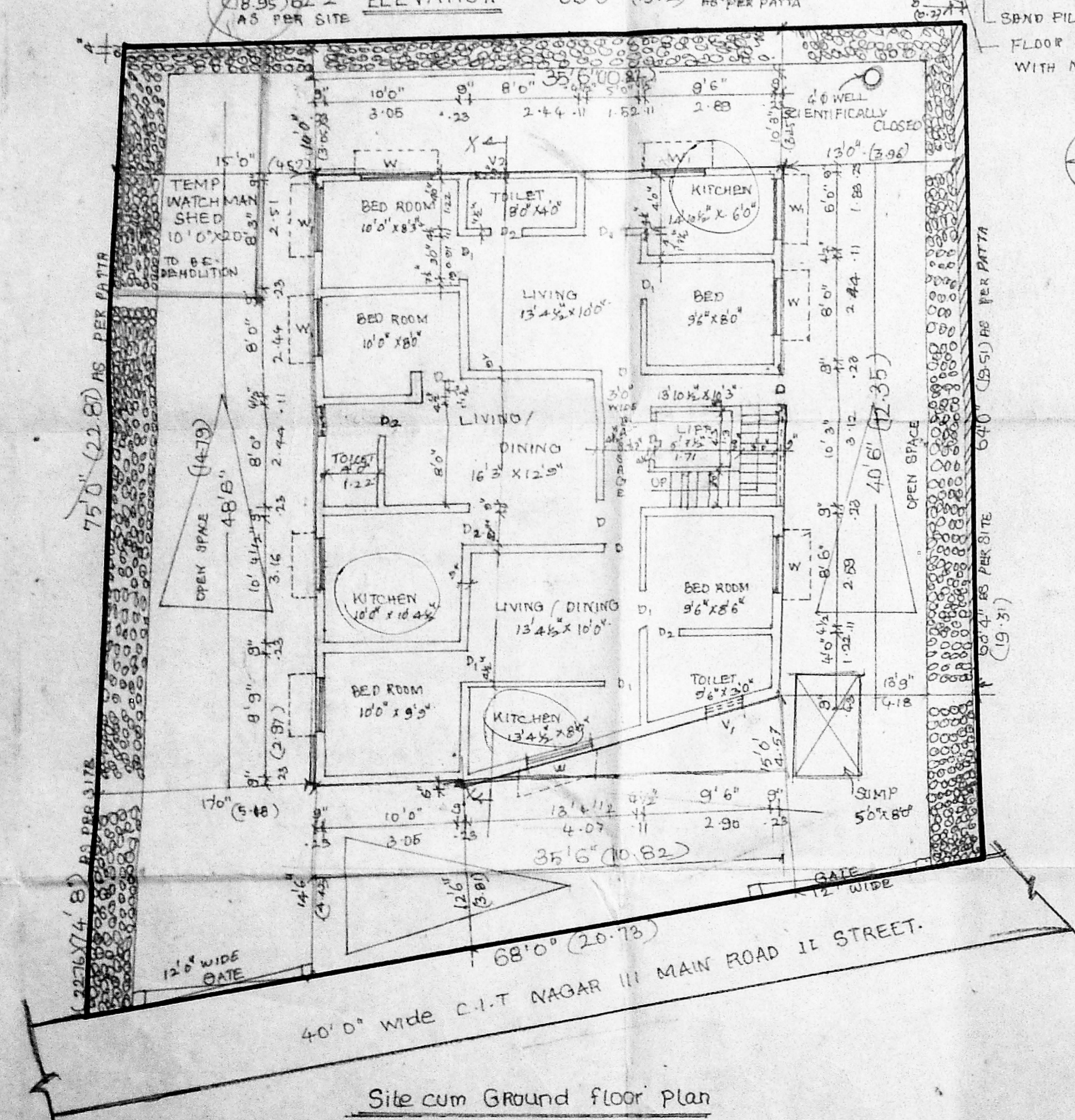
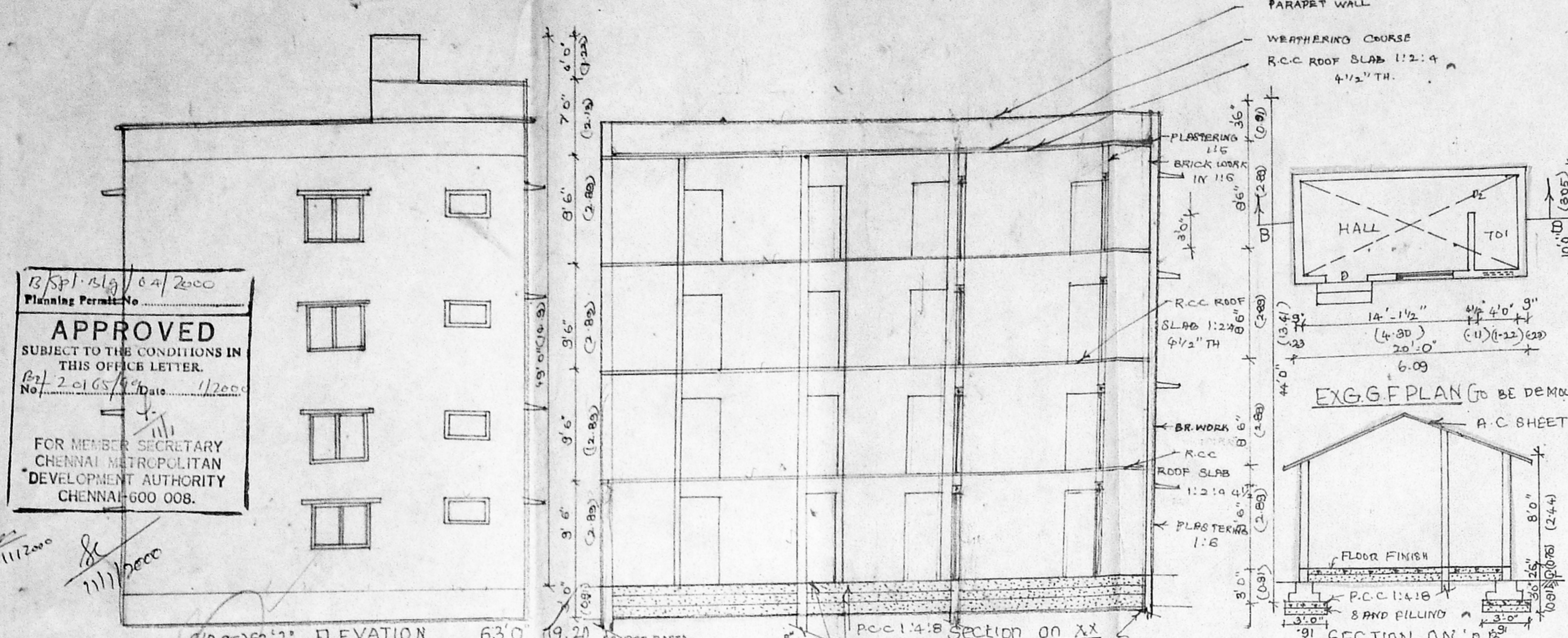
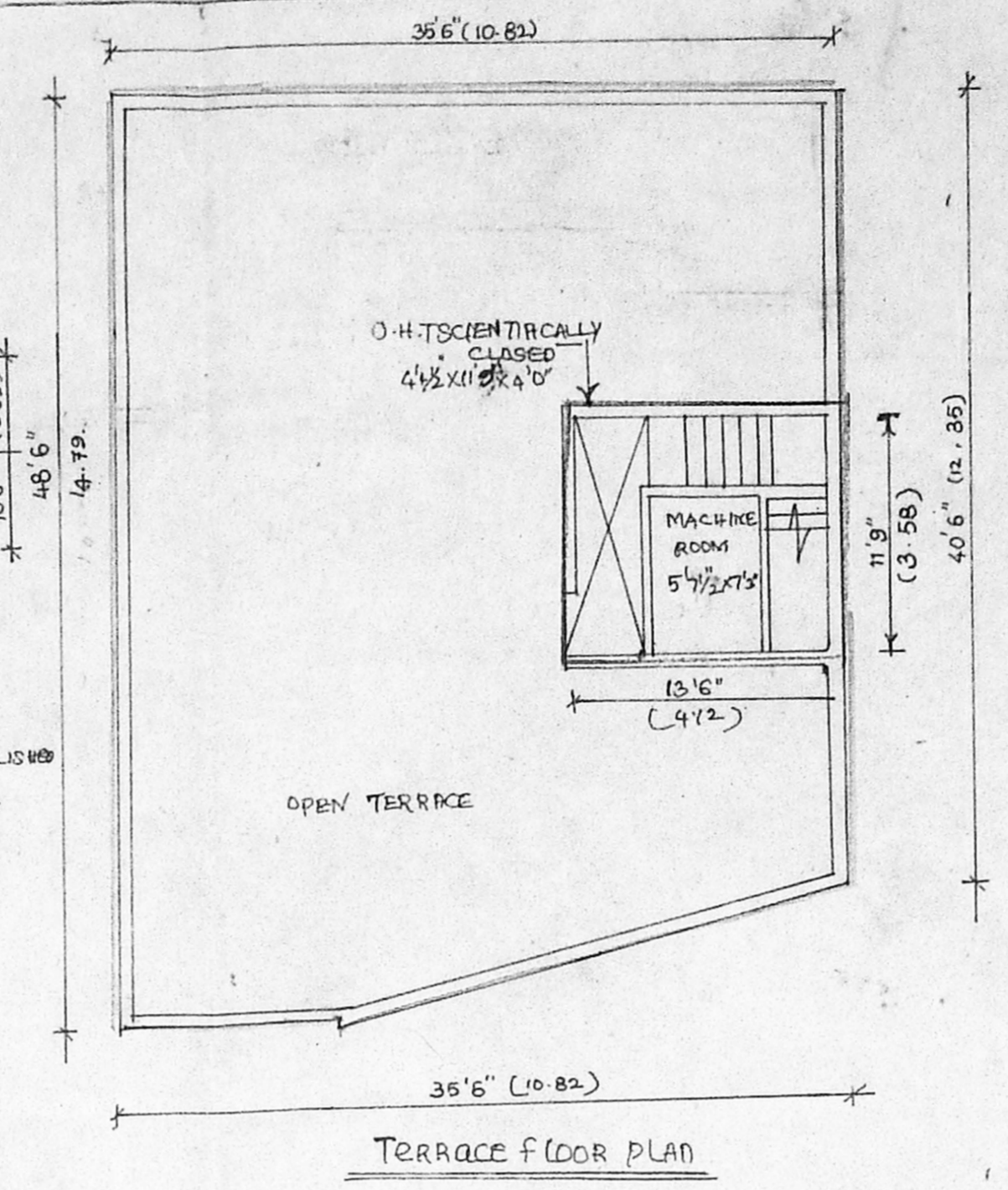


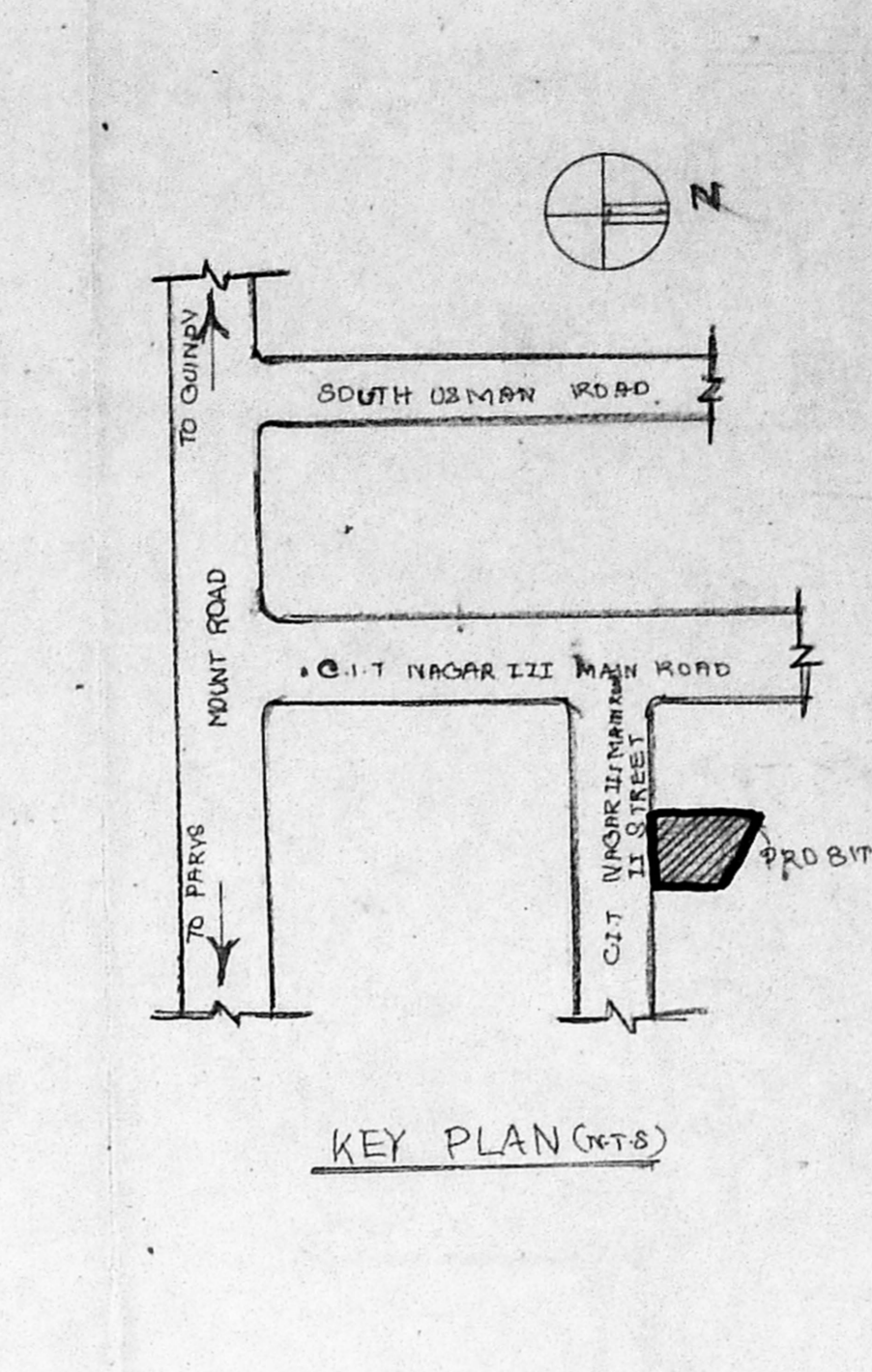
13/5/2000  
 Planning Permit No. 111/2000  
**APPROVED**  
 SUBJECT TO THE CONDITIONS IN THIS OFFICE LETTER.  
 No. 2 of 65/1999 Date: 1/7/2000  
 FOR MEMBER SECRETARY  
 CHENNAI METROPOLITAN  
 DEVELOPMENT AUTHORITY  
 CHENNAI-600 008.



I, II & III TYPICAL FLOOR PLAN



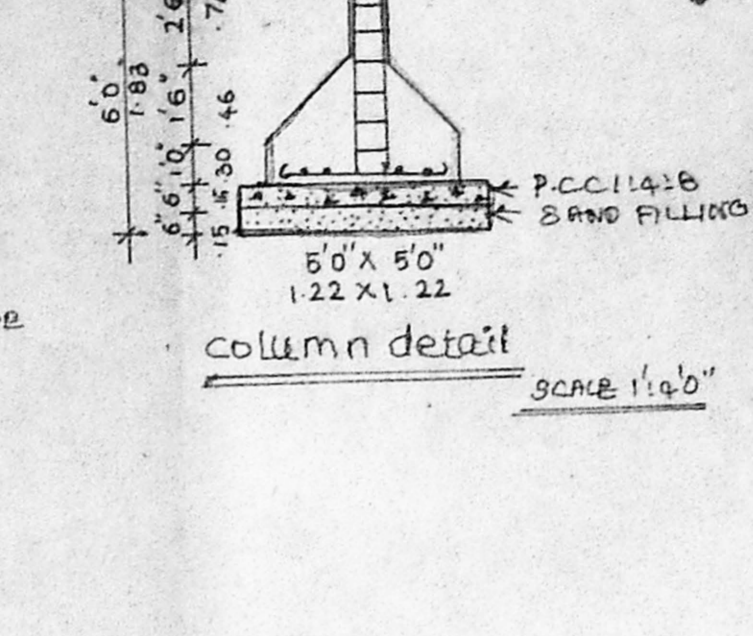
TERRACE FLOOR PLAN



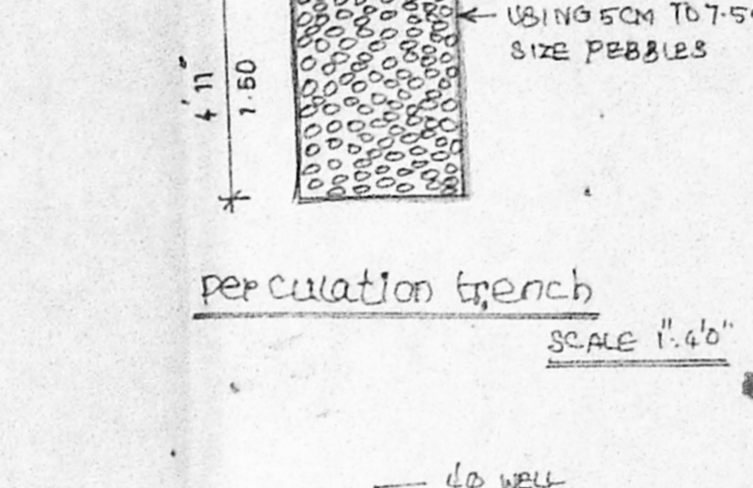
KEY PLAN (GTS)



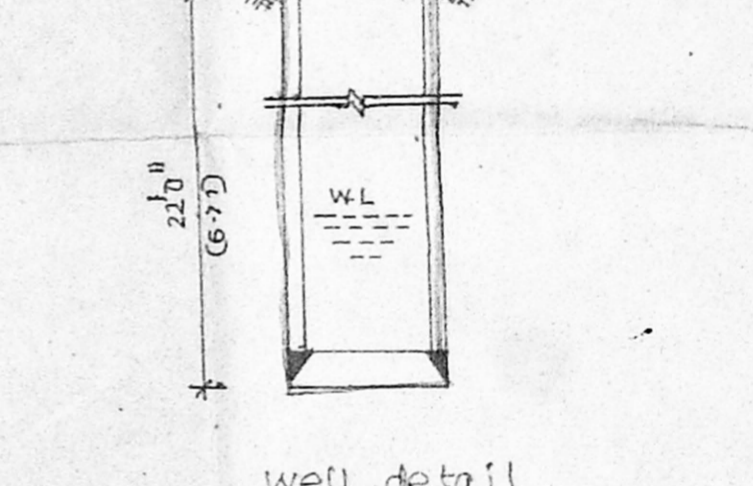
column detail SCALE 1\"/>



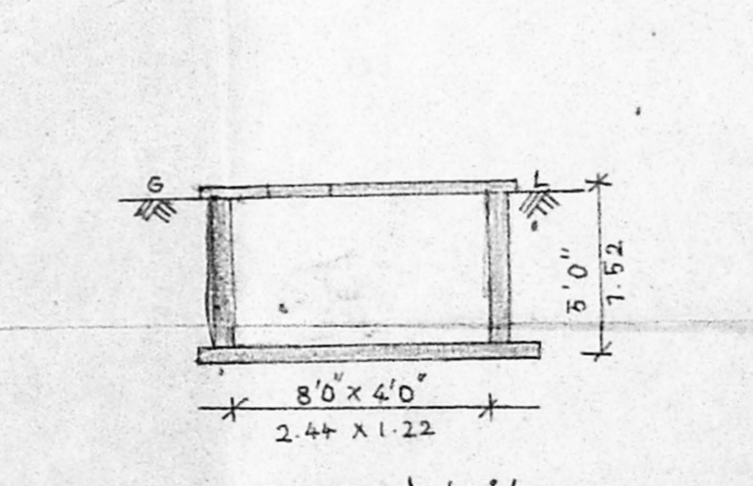
percussion trench SCALE 1\"/>



well detail



sump detail SECTION ON DD



SUMP DETAIL PLAN

Plan Showing Proposed Building at (New Address) D.No.12, Block NO-48 RS.No:MZ 22 3 T.S No.31 Plot.No.105.Zamin mambalam extn C.I.T Nagar II Street, IIIrd main Road East C.I.T Nagar, Chennai COR, DIV. NO. 137. (Old Address) NO.105, 3rd Cross St, C.I.T Nagar, Chennai -35

JOINERY DETAILS

Code	Description	Quantity	Unit
D	Door	1	0.8 x 2.1
D <sub>1</sub>	Door	1	0.8 x 2.1
D <sub>2</sub>	Door	1	0.8 x 2.1
W	Window	1	1.0 x 1.4
W <sub>1</sub>	Window	1	1.2 x 1.4
W <sub>2</sub>	Window	1	0.8 x 1.4
V <sub>1</sub>	Ventilator	1	0.8 x 0.6
V <sub>2</sub>	Ventilator	1	0.8 x 0.6
J	Jolly	1	2.4 x 2.1

AREA DETAILS

Category	Area (Sq. FT)	Area (Sq. M)
Plot area	4378.00	406.9
B.F.	1622.75	150.81
F.F.	1622.75	150.81
S.F.	1622.75	150.81
Third Floor	1622.75	150.81
TOTAL BUILT UP AREA	6491.00	603.24
HEAD ROOM	158.83	14.74
PLOT COVERAGE	37%	
F.S.I	1.48 TIMES	

COLOR INDEX

PROPOSED ROAD	—
SITE BOUNDARY	—

SCALE 1" = 8'0" (1:100)

POWER Agent / Owner

*R. Balasubramanian*  
 R. BALASUBRAMANIAN  
 B.E. (CIVIL), P. DIP.T. & CP.  
 LICENSED SURVEYOR:  
 Class 1 (Regd No. 97 99-2000)  
 Corporation of Chennai  
 C/o. Gaayathri Enterprises  
 8/1, Deivanayamuthi  
 Nungambakkam, Chennai-34  
 PH : 8275369 8275355  
 Pager : 9632 777898  
 LICENSED SURVEYOR